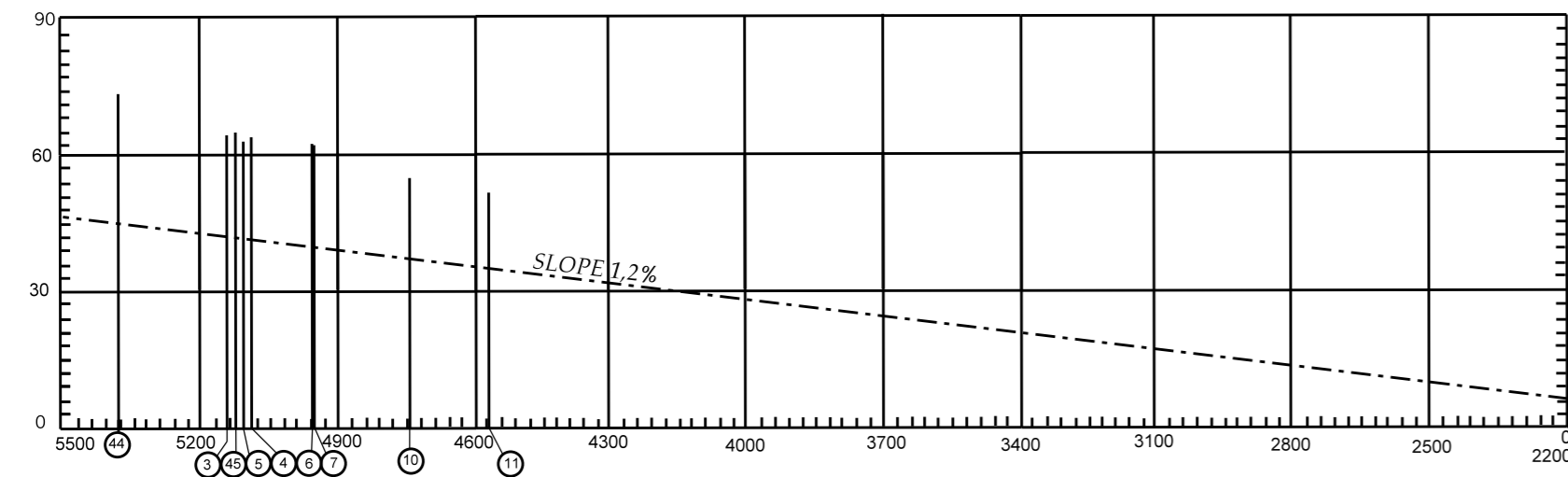
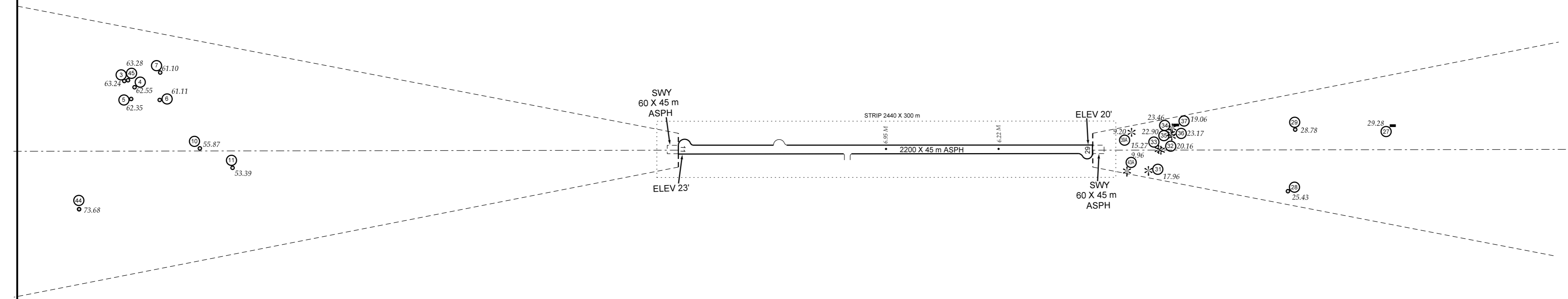
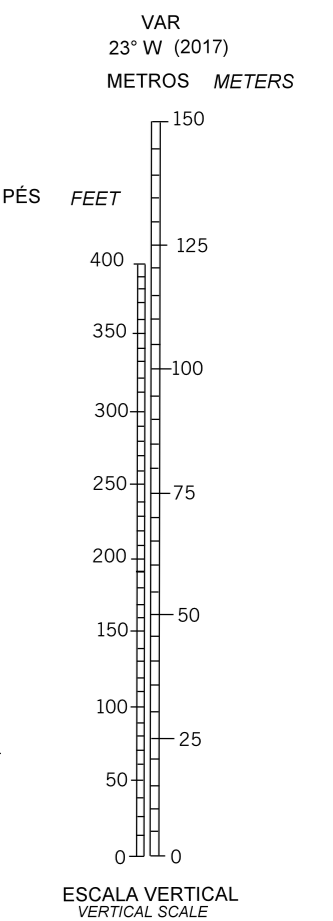
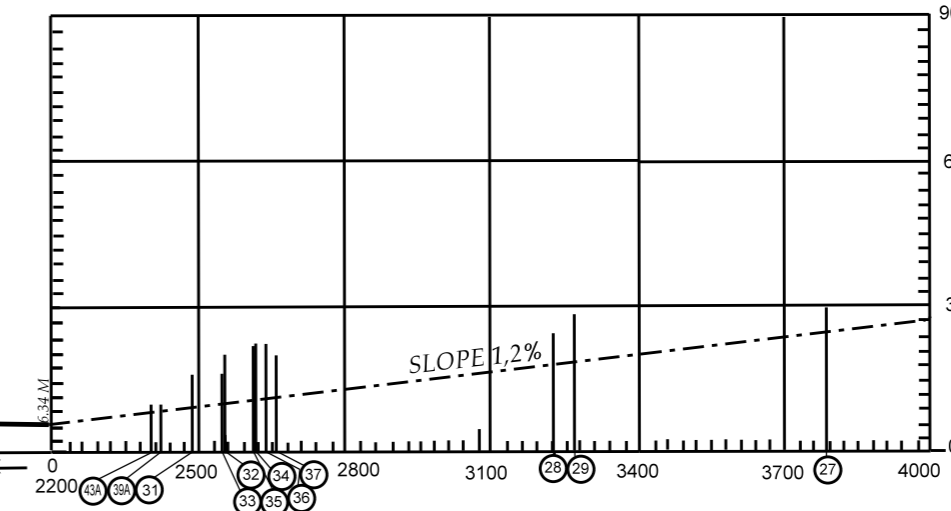


DIMENSÕES E ELEVAÇÕES EM METROS
DIMENSIONS AND ELEVATIONS IN METERS




DISTÂNCIAS DECLARADAS DECLARED DISTANCES		
RWY 11		RWY 29
2200	PISO DISPONÍVEL PARA DECOLAGEM TAKE-OFF RUN AVAILABE	2200
2200	DISTÂNCIA UTILIZÁVEL PARA DECOLAGEM TAKE-OFF DISTANCE AVAILABLE	2200
2260	DISTÂNCIA UTILIZÁVEL PARA PARADA DA DECOLAGEM ACCELERATE STOP DISTANCE AVAILABLE	2260
2200	DISTÂNCIA UTILIZÁVEL PARA POUSO LANDING DISTANCE AVAILABLE	2200



MODIFICAÇÕES/CHANGES: LAYOUT.

LEGENDA LEGEND	
①	NÚMERO DE IDENTIFICAÇÃO IDENTIFICATION NUMBER
—	EDIFICAÇÃO OU ESTRUTURA GRANDE BUILDING OR LARGE STRUCTURE
▲	TERRENO TRANSPASSANDO O PLANO TERRAIN PENETRATING OBSTRUCTION PLANE
⊙	POSTE POLE, TOWER, ANTENNA AND OTHERS
*	ÁRVORE OU ARBUSTO TREE OR SHRUB



REGISTRO DE EMENDAS AMENDMENT RECORD		
N°	DATA DATE	INSERIDA POR ENTERED BY